

East Allington or Barley's Banks

belonging to Mr Robt. Day; and lying in the Parishes of Hamsey and Chailey in the County of Sussex

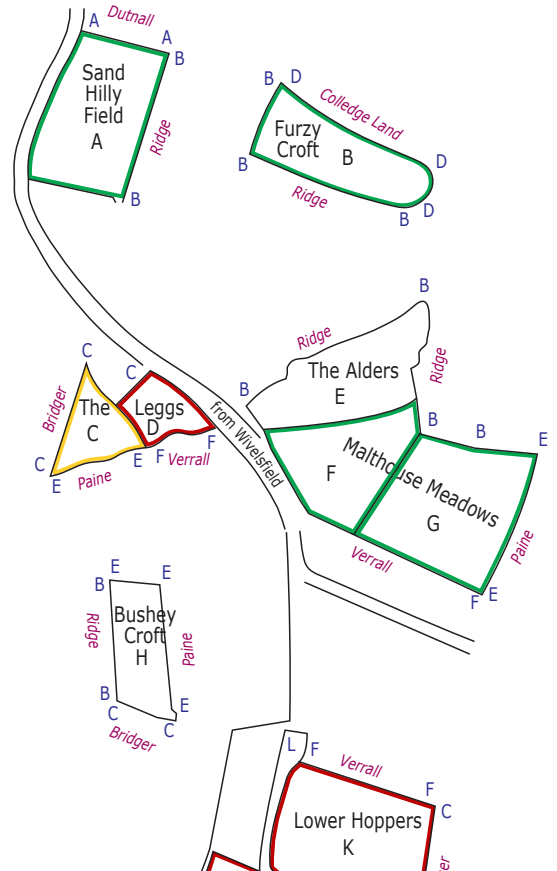
Surveyed and Delineated by T. Marchant

MDCCLVI

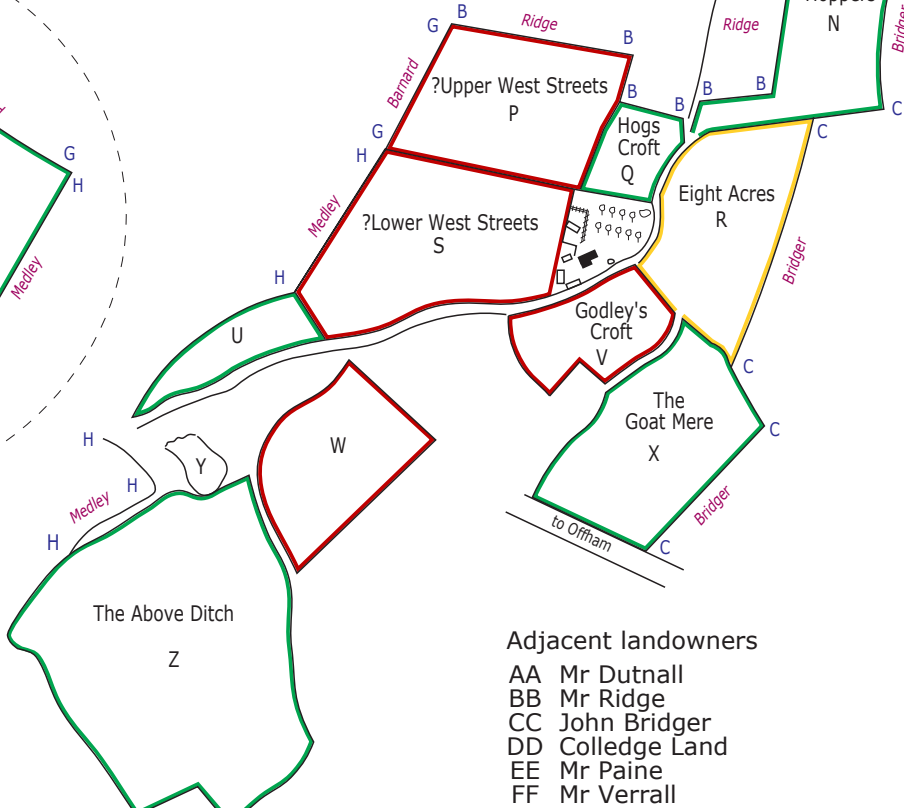
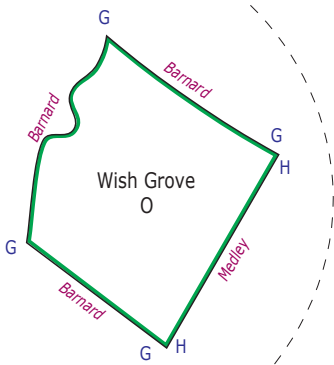


TABLE OF CONTENTS				
	Names of fields		Plain land	Outbounds
A	Sand Hilly Field	M	4 - 1 - 22	4 - 3 - 06
B	Furzy Croft	M	2 - 3 - 14	3 - 0 - 15
C	The Leggs	P	1 - 1 - 03	1 - 1 - 31
D	— do —	P	1 - 0 - 36	1 - 1 - 19
E	The Alders	W		3 - 2 - 24
F	Malthouse Meadows	M	3 - 1 - 00	3 - 2 - 01
G	Bushey Croft	M	5 - 0 - 19	5 - 1 - 28
H	Land	P	1 - 3 - 05	1 - 3 - 36
I	Lower Hoppers	P	6 - 2 - 20	5 - 3 - 30
K	Coppice	W		0 - 1 - 28
L	Bennetts Croft	P	1 - 3 - 01	2 - 0 - 08
N	Upper Hoppers	M	7 - 1 - 03	7 - 2 - 38
O	Wish Grove	P	12 - 3 - 33	13 - 1 - 33
P	Upper West Streets	A	8 - 3 - 11	9 - 0 - 33
Q	Hogs Croft	A	2 - 0 - 00	2 - 0 - 25
R	Eight Acres	A	? - 1 - 20	7 - 2 - 12
S	Lower West Streets	A	10 - 1 - 09	10 - 2 - 25
T	Hse, Gdns, Closes, Orch.			1 - 3 - 30
V	Godleys Croft	A	3 - 0 - 03	3 - 3 - 38
W		A	2 - 1 - 06	2 - 1 - 32
X	The Goat Acre	A	5 - 1 - 01	5 - 2 - 25
Y	Chalk Pit & ?	A	8 - 0 - 30	8 - 1 - 10
Z	The Above Ditch	A	20 - 1 - 12	21 - 0 - 08
Total			115 - 1 - 00	137 - 0 - 16

NB The letter M denotes Meadow, P Pasture, W Woodland or Coppice and A Arable land



not in situ.



Adjacent landowners

- AA Mr Dutnall
- BB Mr Ridge
- CC John Bridger
- DD Colledge Land
- EE Mr Paine
- FF Mr Verrall
- GG Mr Barnett (?Barnard afterwards Comber)
- HH Medley of Friston